

Northeast Utilities

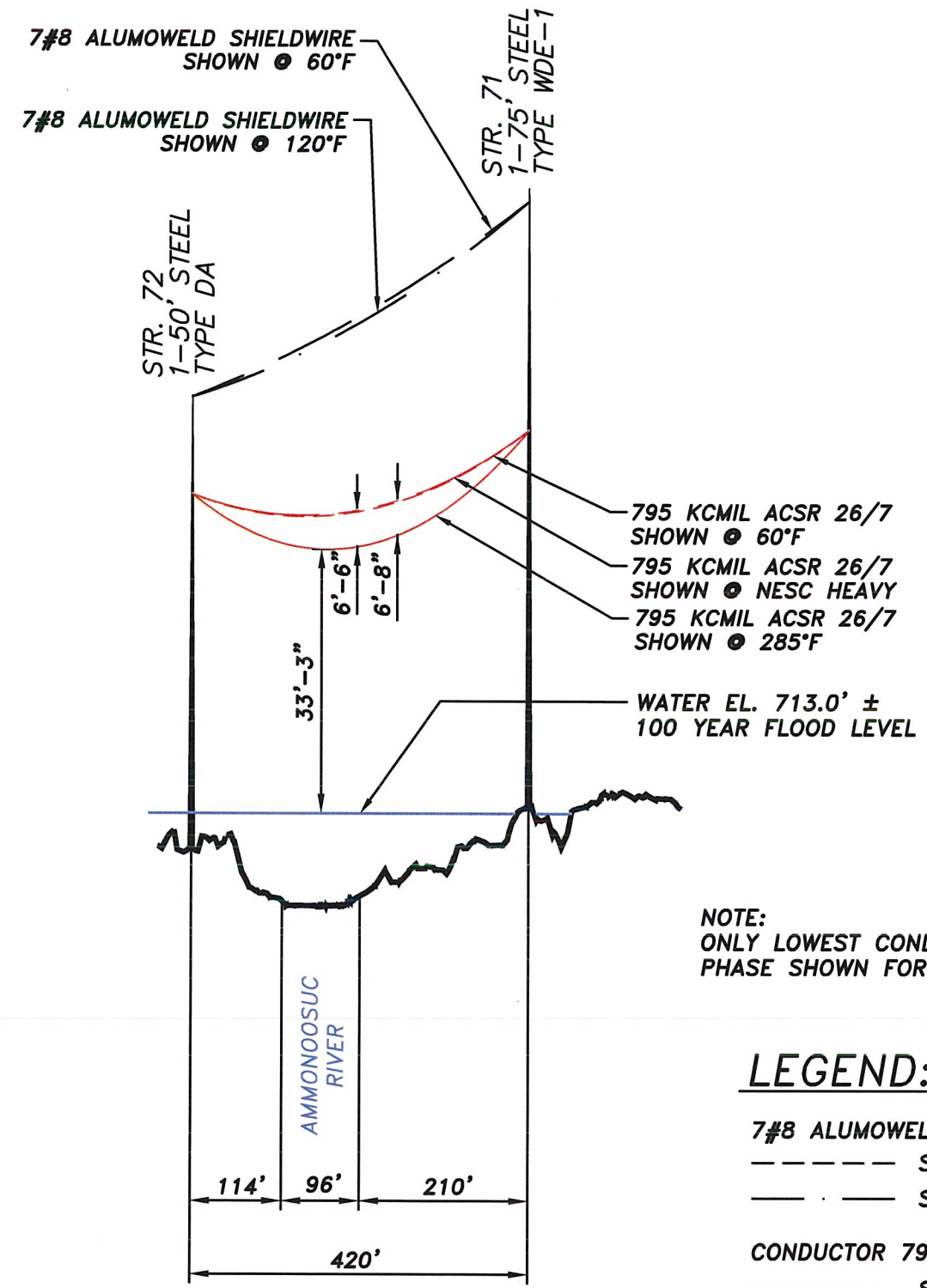
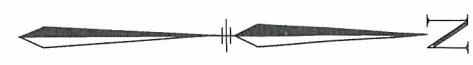
**U199 LINE (115KV) CROSSING  
LOCUS MAP**

**AMMONOOSUC RIVER, LITTLETON, NH**

Transmission Business

DRAWN JFH	DATE 5/2014
APPROVED	DRAWING NO. <b>EXHIBIT 1</b>

THIS PLAN IS FOR REFERENCE ONLY.  
NO REPRESENTATION OR WARRANTY IS  
MADE AS TO LOCATION OF BOUNDARIES  
OR OTHER POINTS OF REFERENCE

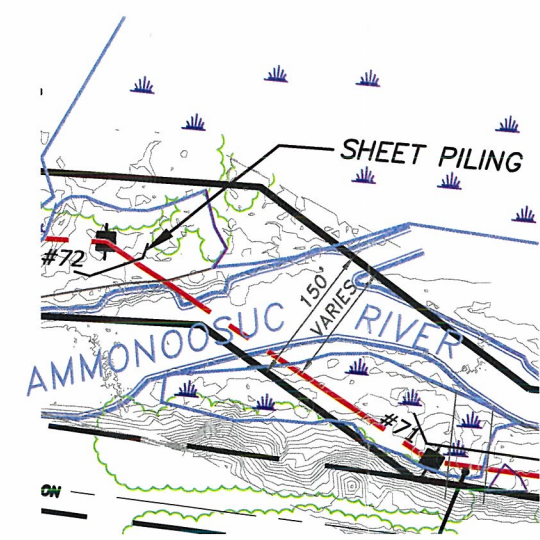


**PROFILE VIEW**  
SCALE: 1"=200' HORIZ.  
SCALE: 1"=20' VERT.

NOTE:  
ONLY LOWEST CONDUCTOR  
PHASE SHOWN FOR CLARITY

**LEGEND:**

- 7#8 ALUMOWELD SHIELD WIRE
- SHOWN @ 60°F
- SHOWN @ 120°F
- CONDUCTOR 795 KCMIL ACSR 26/7
- SHOWN @ 60°F
- SHOWN @ NESC HEAVY
- SHOWN @ 285°F



**PLAN VIEW**  
SCALE: 1"=200'

Public Service of New Hampshire A Northeast Utilities Company		<b>TRANSMISSION BUSINESS</b>	# T
DRAWN RRR	<b>U199 LINE (115kV) CROSSING BETWEEN STR. 72 &amp; STR. 71</b>		
ENGINEER JFH	<b>AMMONOOSUC RIVER CROSSING LITTLETON, NEW HAMPSHIRE</b>		
CHECKED JFH	SCALE AS SHOWN	DATE 05/14	SHEET 2 OF 2
APPROVED RPL	DRAWING NO. EXHIBIT 1		

0	100% WO# T1244A1	05/14	RRR	JFH	RPL
NO.	REVISION	DATE	DRWN	CHKD	APPR